
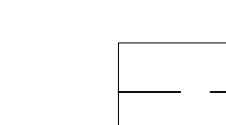
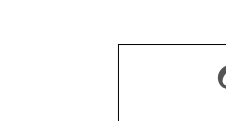
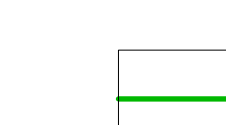
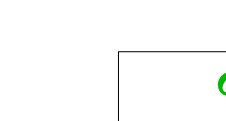
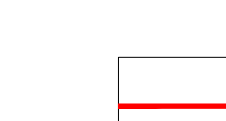
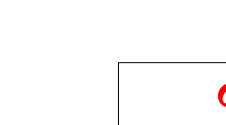
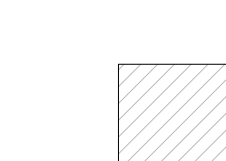
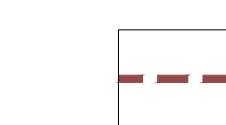
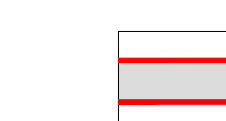
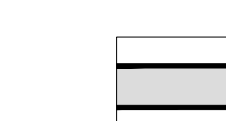
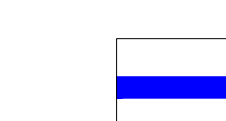

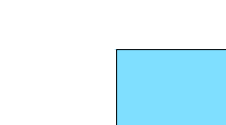



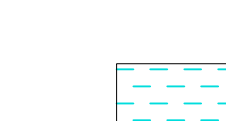
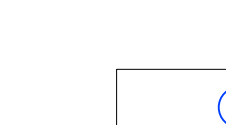
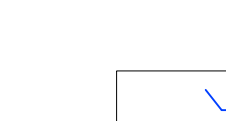
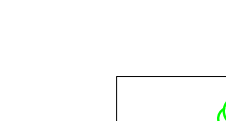


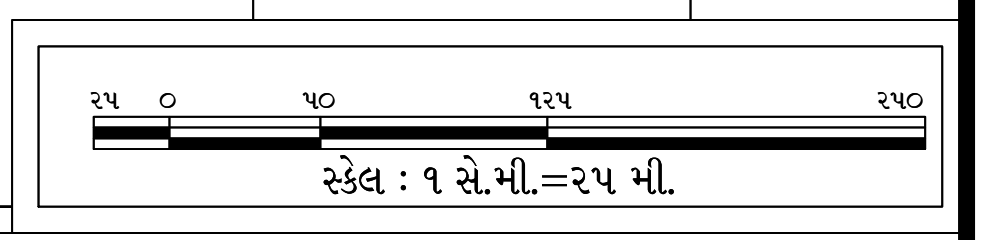
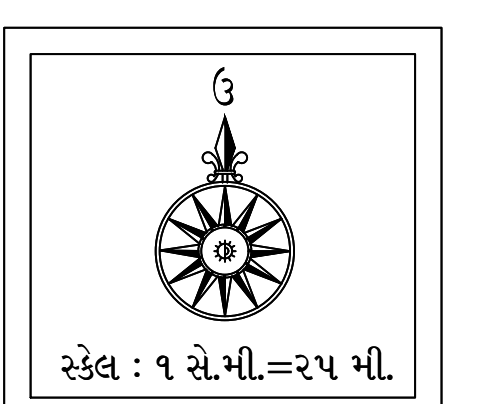
મુસદ્દારૂપ નગર રચના યોજના નં. ૪૧ (સોખડા-માલિયાસણ)

રાજકોટ શહેરી વિકાસ સત્તામંડળ

યોજનાનું કુલ ક્ષેત્રફળ: ૩૫૭.૦૭ હેક્ટર
નકશા નં.: ૩ (મુળખંડો તથા અંતિમખંડો દર્શાવતો નકશો)

અનુસૂચિ

-  યોજનાની હદ
-  સર્વે નંબરની હદ
-  સર્વે નંબર
-  મુળખંડની હદ
-  મુળખંડ નંબર
-  અંતિમખંડની હદ
-  અંતિમખંડ નંબર
-  હયાત બાંધકામ
-  ગામની હદ
-  ટી.પી. રસ્તાઓ
-  હયાત રસ્તો
-  ડી.પી. રીઝર્વેશન
-  રહેણાંક હેતુના વેચાણ માટે
-  વાણિજ્ય હેતુના વેચાણ માટે
-  સામાજિક માળખાકીય સુવિધા
-  એસ.ઈ.ડબલ્યુ.એસ.એચ.
-  બગીચો / ખુલ્લી જગ્યા / પાર્કિંગ
-  વોટરબોડી
-  કુવો
-  ઈલેક્ટ્રિક પોલ
-  વૃક્ષો



જુનિયર નગર નિયોજક
રૂડા

નગર નિયોજક
રૂડા

પ્રવર નગર નિયોજક
રૂડા

મુખ્ય કારોબારી અધિકારી
રૂડા

